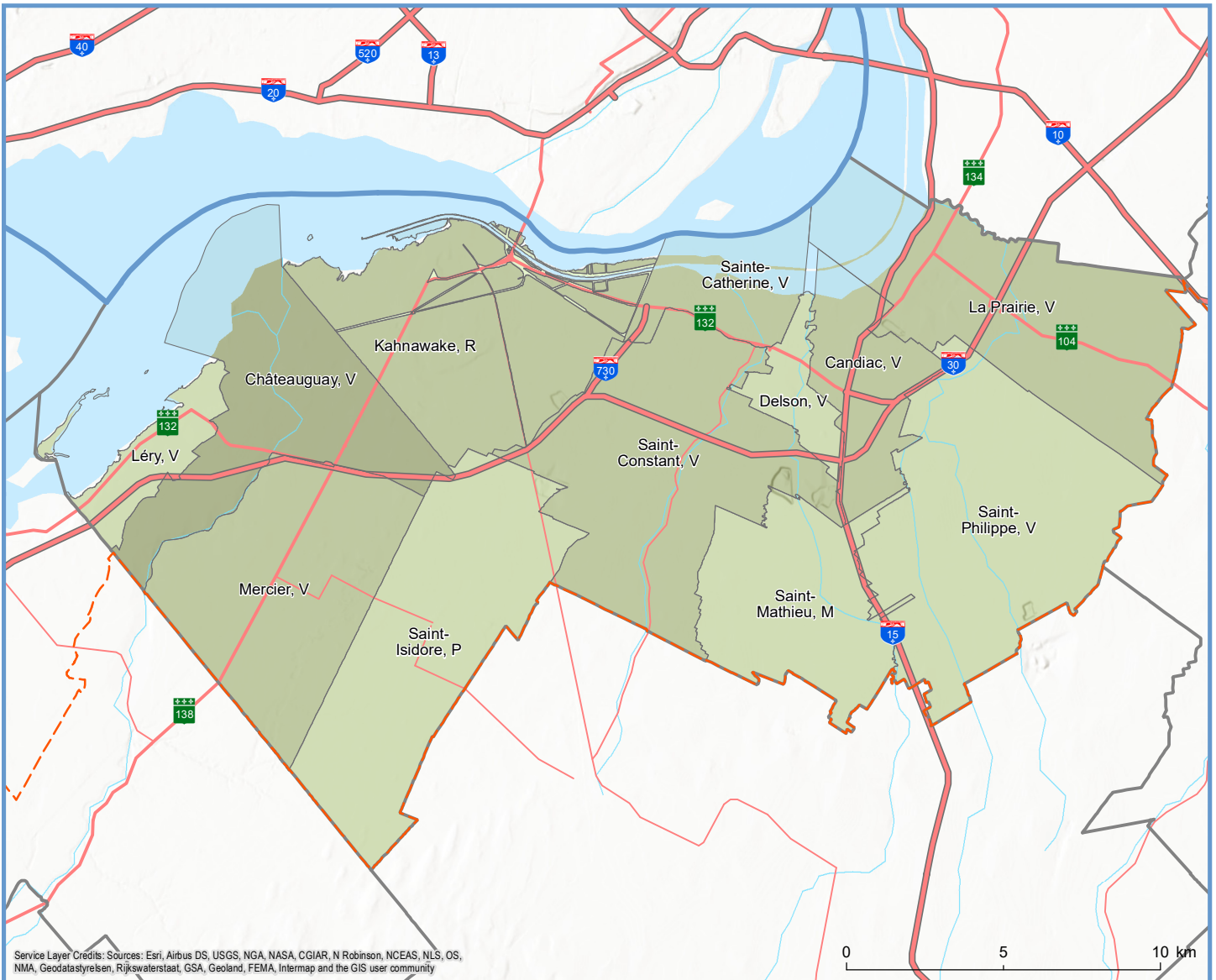
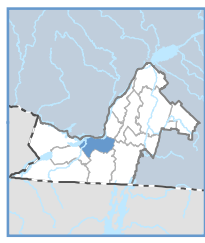
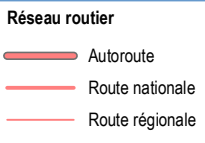
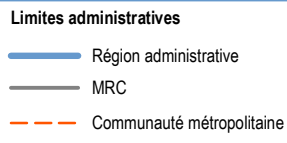
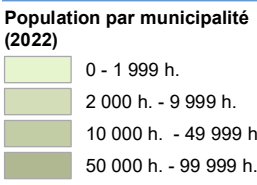


| Code | Municipalité | Désignation | Population (2022) | Superficie terrestre(km ²) |
|--|------------------|-------------|-------------------|--|
| 67005 | Saint-Mathieu | M | 2 323 | 31,37 |
| 67010 | Saint-Philippe | V | 7 560 | 61,91 |
| 67015 | La Prairie | V | 26 380 | 43,45 |
| 67020 | Candiac | V | 23 113 | 17,20 |
| 67025 | Delson | V | 8 397 | 7,67 |
| 67030 | Sainte-Catherine | V | 17 421 | 9,41 |
| 67035 | Saint-Constant | V | 30 539 | 57,04 |
| 67040 | Saint-Isidore | P | 2 834 | 51,99 |
| 67045 | Mercier | V | 14 896 | 45,89 |
| 67050 | Châteauguay | V | 50 927 | 35,89 |
| 67055 | Léry | V | 2 421 | 10,18 |
| 67940 | TNO terrestre | NO | 0 | 2,77 |
| Total : | | | 186 811 | 374,77 |
| Hors MRC (Communauté autochtone) ¹ | | | | |
| 67802 | Kahnawake | R | 10 210 | 46,49 |

¹ Non visé par le décret de population



Service Layer Credits: Sources: Esri, Airbus DS, USGS, NGA, NASA, CGIAR, N Robinson, NCEAS, NLS, OS, NMA, Geodatastyrelsen, Rijkswaterstaat, GSA, Geoland, FEMA, Intermap and the GIS user community



Direction de la transformation num rique et de la g omatique, f vrier 2022
  Gouvernement du Qu bec

Sources: D coupage administratif MERN, janvier 2022
Superficies compil es par le MERN, d cembre 2019
D cret de population (1516-2021)